



Meridian Solar Farm

EN010169

Volume 6

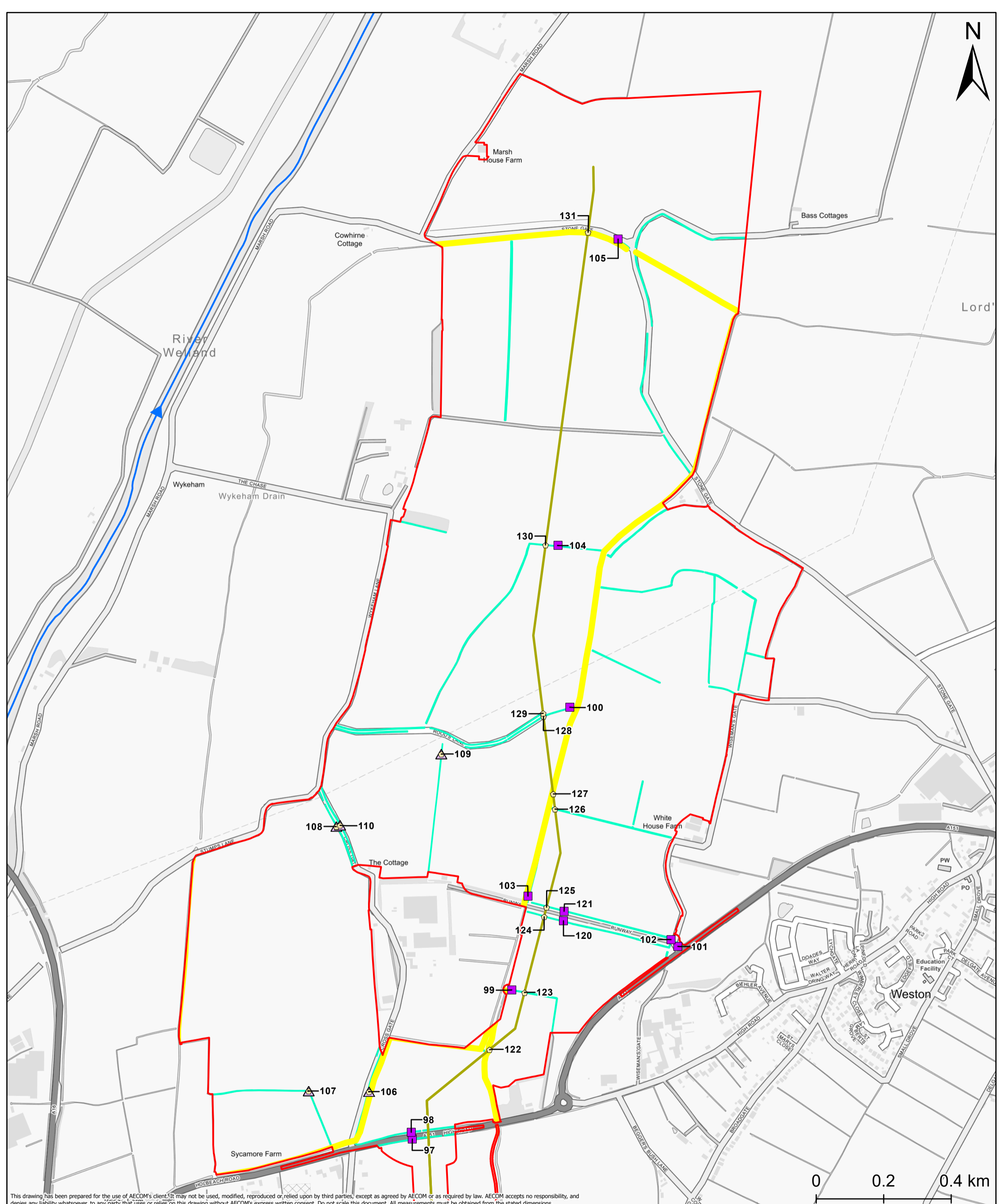
Environmental Statement

6.2 ES Figure 2-3:
Watercourse Crossings
Locations

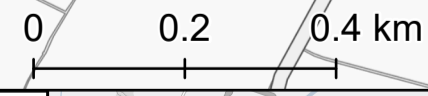
APFP Regulation 5(2)(a)

Infrastructure Planning (Applications:
Prescribed Forms and Procedure)
Regulations 2009

March 2026



This drawing has been prepared for the use of AECOM's client. It may not be used, modified, reproduced or relied upon by third parties, except as agreed by AECOM or as required by law. AECOM accepts no responsibility, and denies any liability whatsoever, to any party that uses or relies on this drawing without AECOM's express written consent. Do not scale this document. All measurements must be obtained from the stated dimensions.



Project Title
Meridian Solar Farm

Map Title
Environmental Statement
Figure 2-3: Watercourse
Crossings Locations
(Sheet 1 of 11)

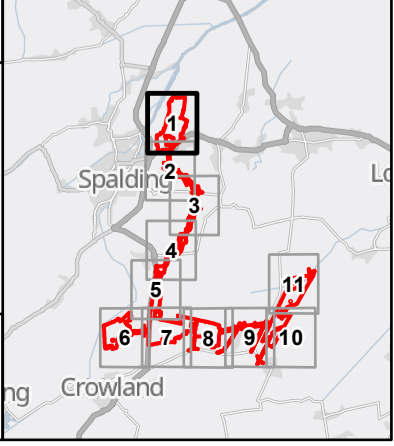
Scale	Version	Drawn	Reviewed
1:10,000	0	LL	AK

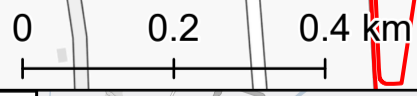
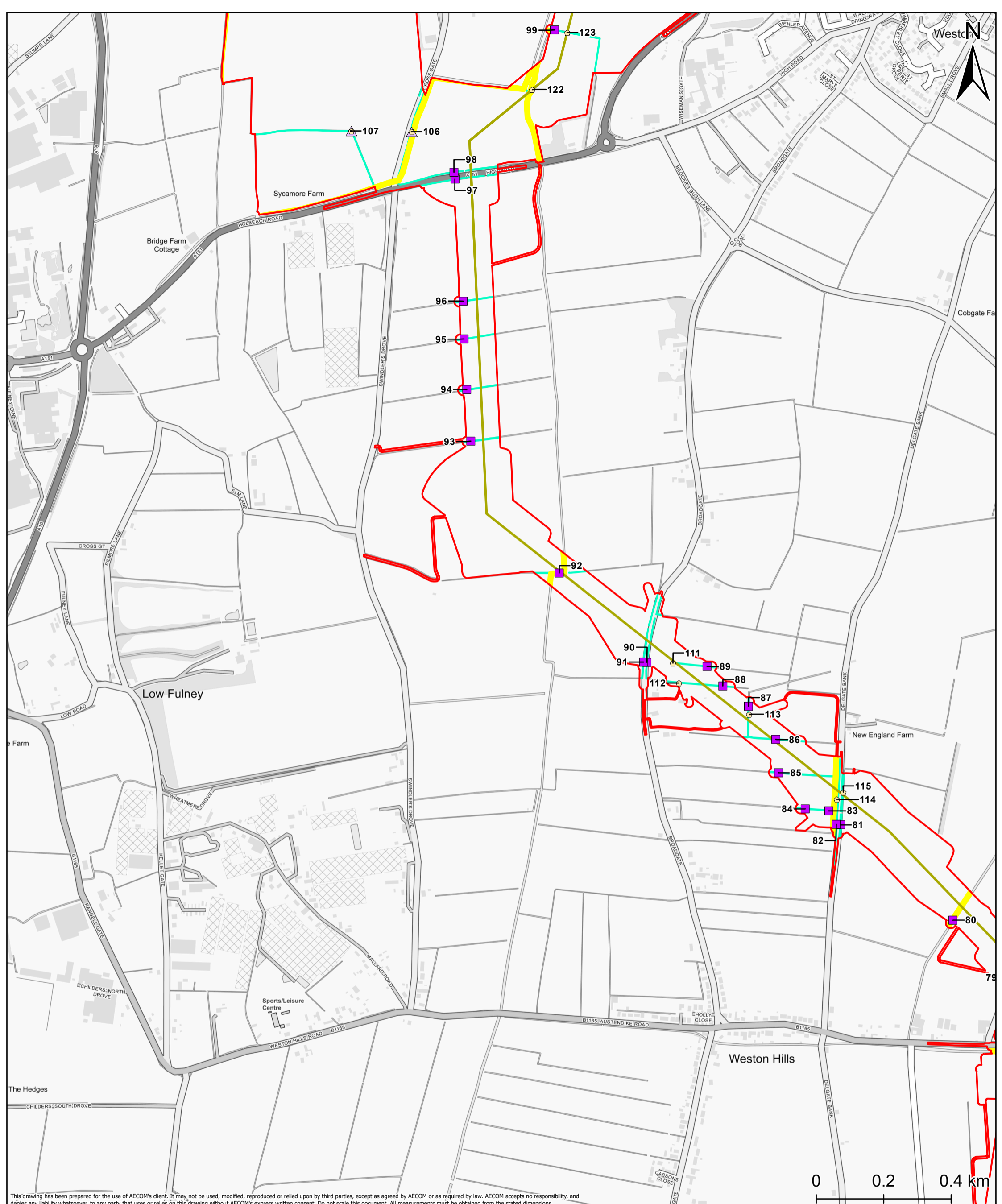
Order Limits
Indicative Grid Connection Route 400kV Overhead Line
Designated Main River
South Holland IDB Drains (indicative)
Other Drains
Access Track Crossing
Culvert
Access Track Crossing (Alternative Option)
Culvert
Cable Crossings (Alternative Option)
Open Cut or Trenchless

Date: 20/03/2026

Copyright
Contains OS data © Crown Copyright and database right 2026. Contains data from OS Zoomstack, Contains OS data © Crown copyright 2025. Reproduced from Ordnance Survey digital map data © Crown copyright 2025. All rights reserved. Licence number AC0000808122. © Environment Agency copyright and/or database right 2025. All rights reserved.

Note:
All access track crossings marked as culverts have been marked so for a worst-case assessment within the ES. Subject to detailed design, these may also comprise bridges.
All alternative option watercourse crossings are presented to consider a worst case assessment, should underpinning of existing third-party assets or the proposed 400kV cable north of High Road be required.





This drawing has been prepared for the use of AECOM's client. It may not be used, modified, reproduced or relied upon by third parties, except as agreed by AECOM or as required by law. AECOM accepts no responsibility, and denies any liability whatsoever, to any party that uses or relies on this drawing without AECOM's express written consent. Do not scale this document. All measurements must be obtained from the stated dimensions.


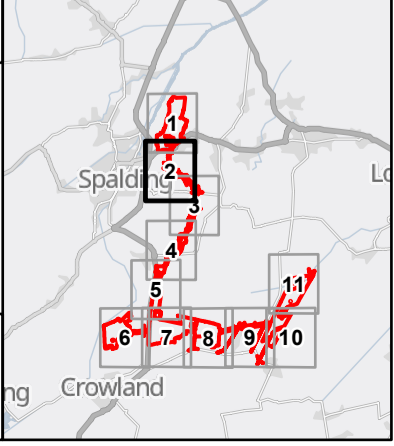
Project Title Meridian Solar Farm			
Map Title Environmental Statement Figure 2-3: Watercourse Crossings Locations (Sheet 2 of 11)			
Scale 1:10,000	Version 0	Drawn LL	Reviewed AK

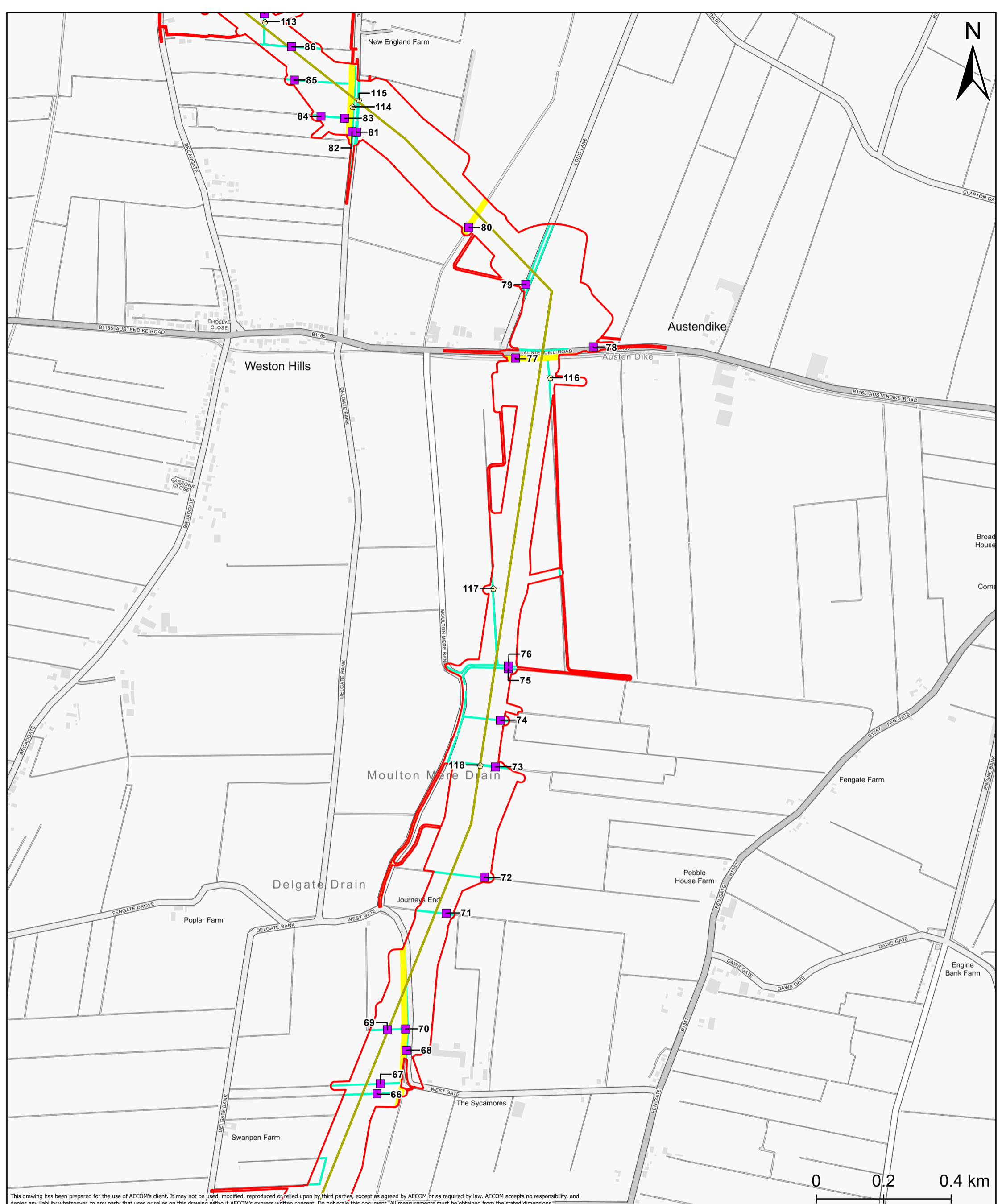
Legend	
	Order Limits
	Indicative Grid Connection Route 400kV Overhead Line
	South Holland IDB Drains (indicative)
	Other Drains
Access Track Crossing	
	Culvert
Access Track Crossing (Alternative Option)	
	Culvert
Cable Crossings (Alternative Option)	
	Open Cut or Trenchless

Date: 20/03/2026

Copyright
Contains OS data © Crown Copyright and database right 2026. Contains data from OS Zoomstack, Contains OS data © Crown copyright 2025. Reproduced from Ordnance Survey digital map data © Crown copyright 2025. All rights reserved. Licence number AC0000808122. © Environment Agency copyright and/or database right 2025. All rights reserved.

Note:
All access track crossings marked as culverts have been marked so for a worst-case assessment within the ES. Subject to detailed design, these may also comprise bridges.
All alternative option watercourse crossings are presented to consider a worst case assessment, should undergrounding of existing third-party assets or the proposed 400kV cable north of High Road be required.



This drawing has been prepared for the use of AECOM's client. It may not be used, modified, reproduced or relied upon by third parties, except as agreed by AECOM or as required by law. AECOM accepts no responsibility, and denies any liability whatsoever, to any party that uses or relies on this drawing without AECOM's express written consent. Do not scale this document. All measurements must be obtained from the stated dimensions.

Project Title
Meridian Solar Farm

Map Title
Environmental Statement
Figure 2-3: Watercourse
Crossings Locations
(Sheet 3 of 11)

Scale	Version	Drawn	Reviewed
1:10,000	0	LL	AK

Legend

- Order Limits
- Indicative Grid Connection Route 400kV Overhead Line
- South Holland IDB Drains (indicative)
- Other Drains

Access Track Crossing

- Culvert

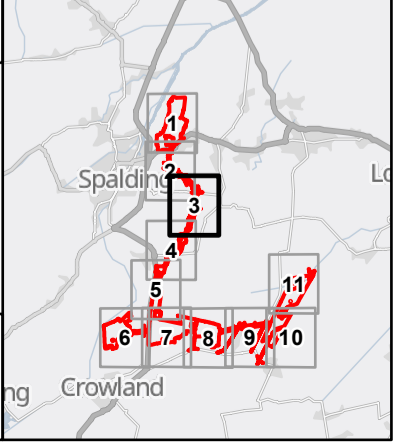
Cable Crossings (Alternative Option)

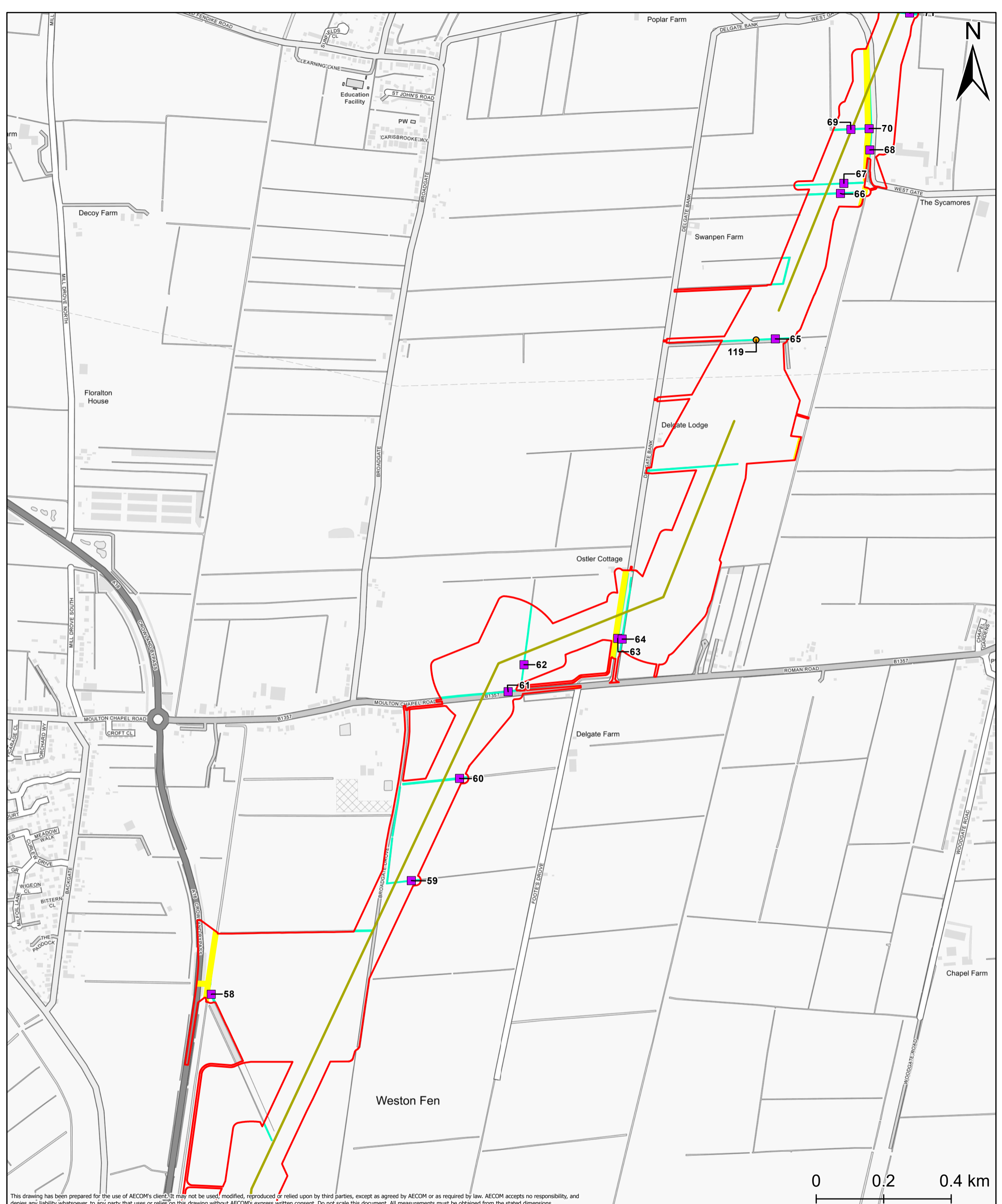
- Open Cut or Trenchless

Date: 20/03/2026

Copyright
Contains OS data © Crown Copyright and database right 2026. Contains data from OS Zoomstack, Contains OS data © Crown copyright 2025. Reproduced from Ordnance Survey digital map data © Crown copyright 2025. All rights reserved. Licence number AC0000808122. © Environment Agency copyright and/or database right 2025. All rights reserved.

Note:
All access track crossings marked as culverts have been marked so for a worst-case assessment within the ES. Subject to detailed design, these may also comprise bridges.
All alternative option watercourse crossings are presented to consider a worst case assessment, should undergrounding of existing third-party assets or the proposed 400kV cable north of High Road be required.





This drawing has been prepared for the use of AECOM's client. It may not be used, modified, reproduced or relied upon by third parties, except as agreed by AECOM or as required by law. AECOM accepts no responsibility, and denies any liability whatsoever, to any party that uses or relies on this drawing without AECOM's express written consent. Do not scale this document. All measurements must be obtained from the stated dimensions.

Project Title
Meridian Solar Farm

Map Title
Environmental Statement
Figure 2-3: Watercourse
Crossings Locations
(Sheet 4 of 11)

Scale	Version	Drawn	Reviewed
1:10,000	0	LL	AK

Legend

- Order Limits
- Indicative Grid Connection Route 400kV Overhead Line
- South Holland IDB Drains (indicative)
- Other Drains

Access Track Crossing

- Culvert
- Open Cut or Trenchless

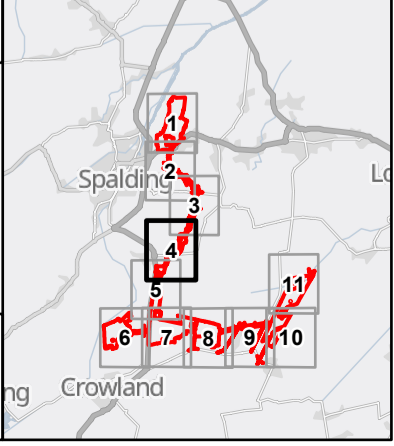
Cable Crossings


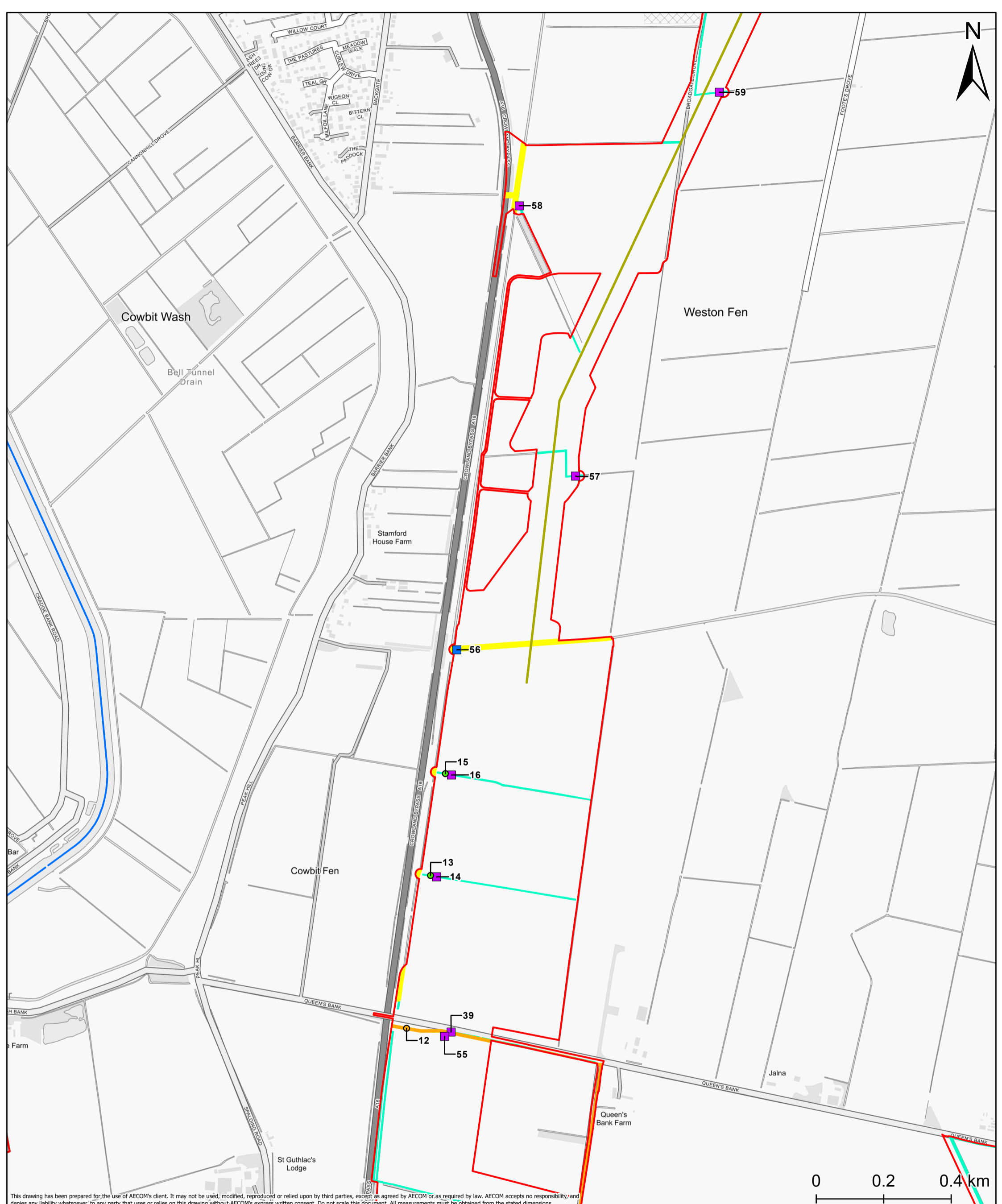
- Open Cut or Trenchless

Date: 20/03/2026

Copyright
Contains OS data © Crown Copyright and database right 2026. Contains data from OS Zoomstack, Contains OS data © Crown copyright 2025. Reproduced from Ordnance Survey digital map data © Crown copyright 2025. All rights reserved. Licence number ACD000808122. © Environment Agency copyright and/or database right 2025. All rights reserved.

Note:
All access track crossings marked as culverts have been marked so for a worst-case assessment within the ES. Subject to detailed design, these may also comprise bridges.
All alternative option watercourse crossings are presented to consider a worst case assessment, should undergrounding of existing third-party assets or the proposed 400kV cable north of High Road be required.





This drawing has been prepared for the use of AECOM's client. It may not be used, modified, reproduced or relied upon by third parties, except as agreed by AECOM or as required by law. AECOM accepts no responsibility, and denies any liability whatsoever, to any party that uses or relies on this drawing without AECOM's express written consent. Do not scale this document. All measurements must be obtained from the stated dimensions.

Project Title
Meridian Solar Farm

Map Title
Environmental Statement
Figure 2-3: Watercourse
Crossings Locations
(Sheet 5 of 11)

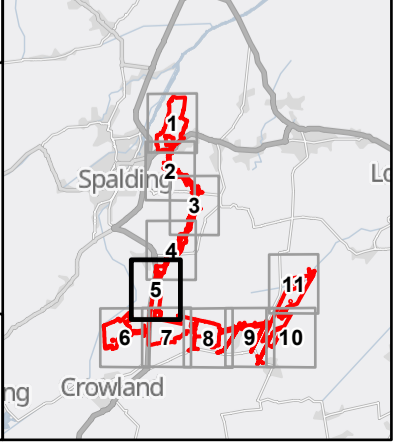
Scale	Version	Drawn	Reviewed
1:10,000	0	LL	AK

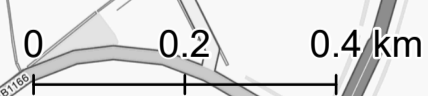
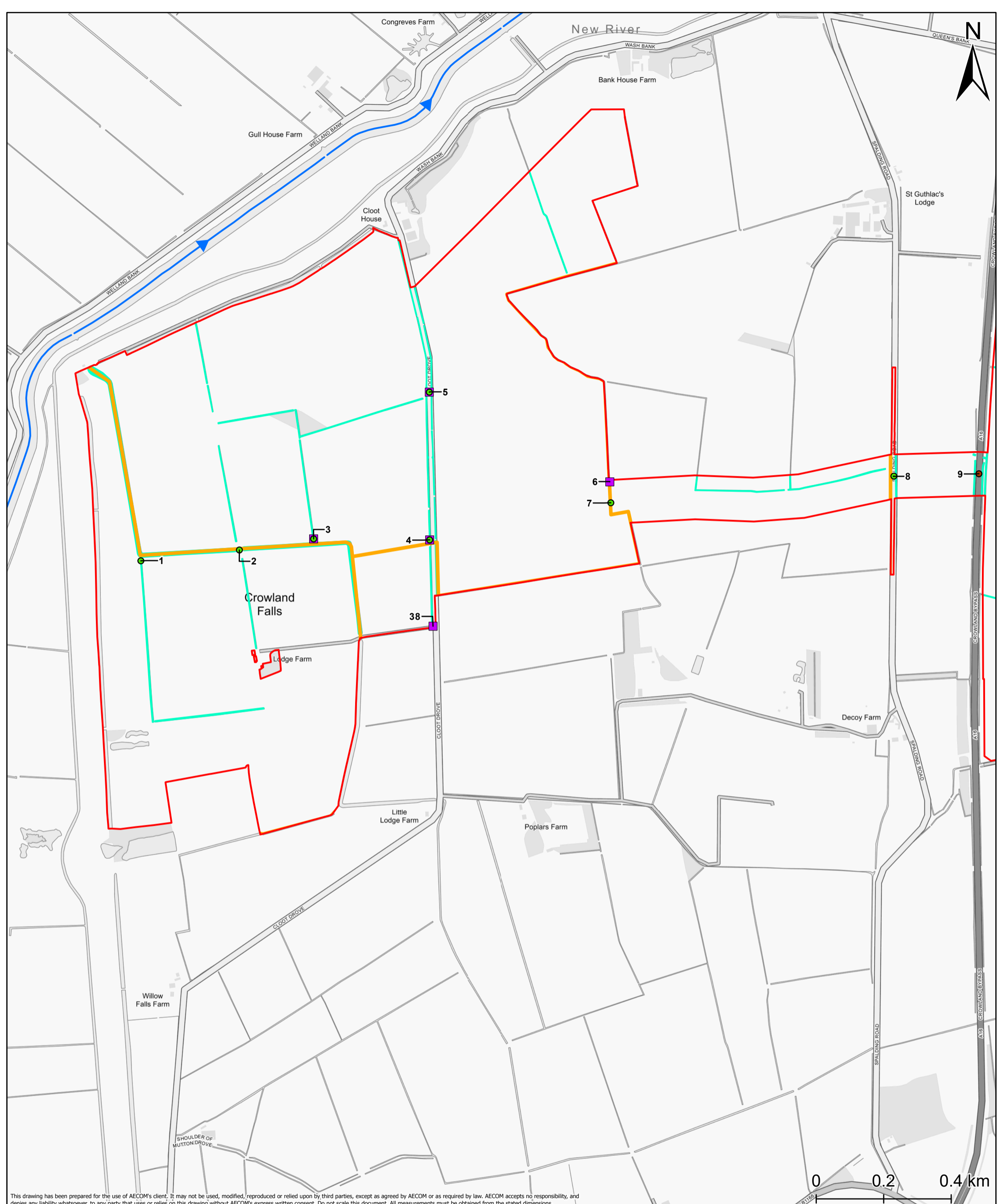
Legend	
	Order Limits
	Indicative Grid Connection Route 400kV Overhead Line
	Designated Main River
	North Levels IDB Drains
	South Holland IDB Drains (indicative)
	Other Drains
Access Track Crossing	
	Bridge (existing)
	Culvert
Cable Crossings	
	Open Cut
	Open Cut or Trenchless

Date: 20/03/2026

Copyright
Contains OS data © Crown Copyright and database right 2026. Contains data from OS Zoomstack, Contains OS data © Crown copyright 2025. Reproduced from Ordnance Survey digital map data © Crown copyright 2025. All rights reserved. Licence number AC0000808122. © Environment Agency copyright and/or database right 2025. All rights reserved.

Note:
All access track crossings marked as culverts have been marked so for a worst-case assessment within the ES. Subject to detailed design, these may also comprise bridges.
All alternative option watercourse crossings are presented to consider a worst case assessment, should underpinning of existing third-party assets or the proposed 400kV cable north of High Road be required.





This drawing has been prepared for the use of AECOM's client. It may not be used, modified, reproduced or relied upon by third parties, except as agreed by AECOM or as required by law. AECOM accepts no responsibility, and denies any liability whatsoever, to any party that uses or relies on this drawing without AECOM's express written consent. Do not scale this document. All measurements must be obtained from the stated dimensions.


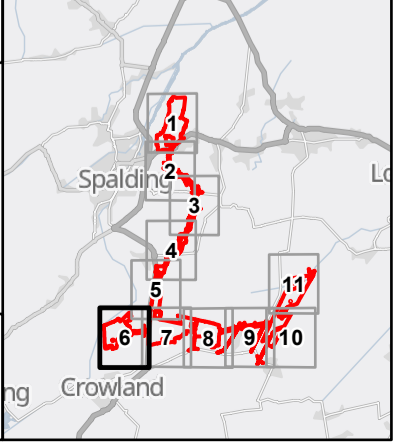
Project Title Meridian Solar Farm			
Map Title Environmental Statement Figure 2-3: Watercourse Crossings Locations (Sheet 6 of 11)			
Scale 1:10,000	Version 0	Drawn LL	Reviewed AK

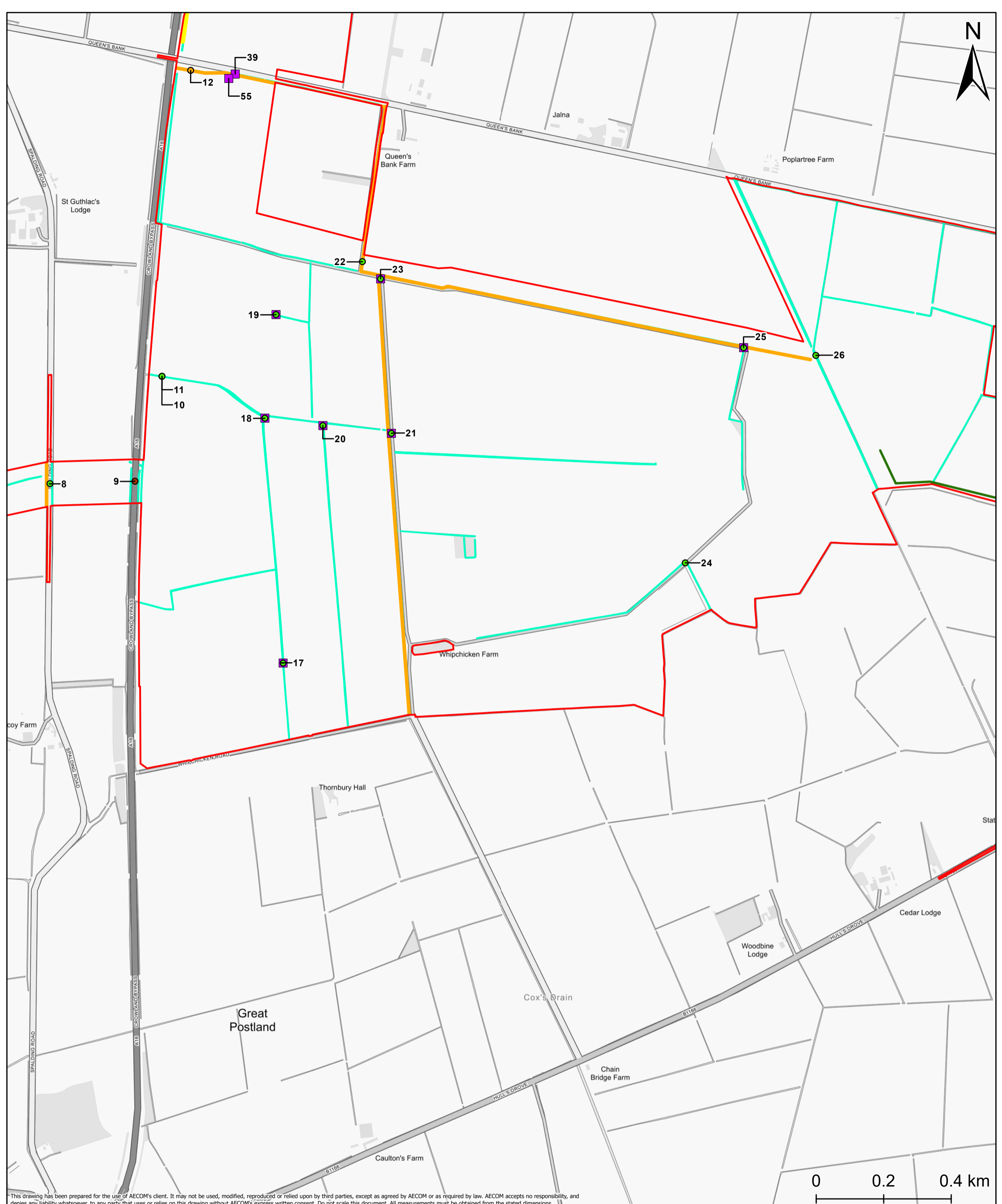
Legend	
	Order Limits
	Designated Main River
	North Levels IDB Drains
	Other Drains
Access Track Crossing	
	Culvert
Cable Crossings	
	Open Cut
	Trenchless

Date: 20/03/2026

Copyright
Contains OS data © Crown Copyright and database right 2026. Contains data from OS Zoomstack, Contains OS data © Crown copyright 2025. Reproduced from Ordnance Survey digital map data © Crown copyright 2025. All rights reserved. Licence number AC0000808122. © Environment Agency copyright and/or database right 2025. All rights reserved.

Note:
All access track crossings marked as culverts have been marked so for a worst-case assessment within the ES. Subject to detailed design, these may also comprise bridges.
All alternative option watercourse crossings are presented to consider a worst case assessment, should underpinning of existing third-party assets or the proposed 400kV cable north of High Road be required.



This drawing has been prepared for the use of AECOM's client. It may not be used, modified, reproduced or relied upon by third parties, except as agreed by AECOM or as required by law. AECOM accepts no responsibility, and denies any liability whatsoever, to any party that uses or relies on this drawing without AECOM's express written consent. Do not scale this document. All measurements must be obtained from the stated dimensions.

Project Title
Meridian Solar Farm

Map Title
Environmental Statement
Figure 2-3: Watercourse
Crossings Locations
(Sheet 7 of 11)

Scale 1:10,000	Version 0	Drawn LL	Reviewed AK
--------------------------	---------------------	--------------------	-----------------------

Legend

- Order Limits
- Indicative Inter-Array Connection 132kV Overhead Line
- North Levels IDB Drains
- South Holland IDB Drains (indicative)
- Other Drains

Access Track Crossing

- Culvert

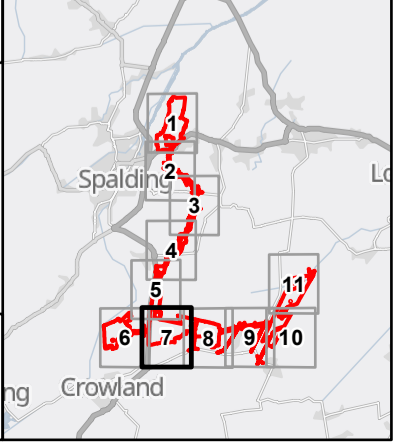
Cable Crossings

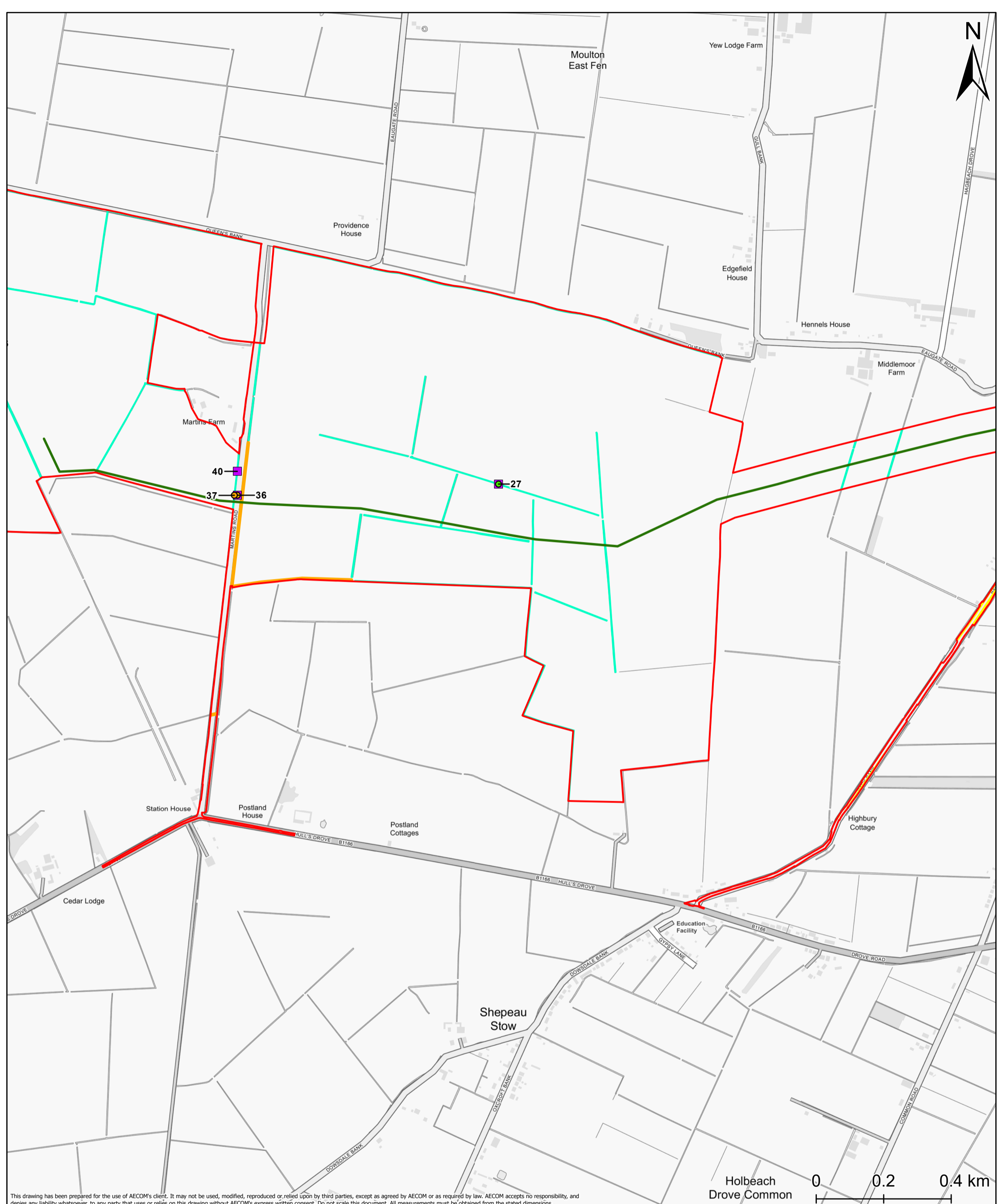
- Open Cut
- Open Cut or Trenchless
- Trenchless

Date: 20/03/2026

Copyright
Contains OS data © Crown Copyright and database right 2026. Contains data from OS Zoomstack, Contains OS data © Crown copyright 2025. Reproduced from Ordnance Survey digital map data © Crown copyright 2025. All rights reserved. Licence number AC0000808122. © Environment Agency copyright and/or database right 2025. All rights reserved.

Note:
All access track crossings marked as culverts have been marked so for a worst-case assessment within the ES. Subject to detailed design, these may also comprise bridges.
All alternative option watercourse crossings are presented to consider a worst case assessment, should underpinning of existing third-party assets or the proposed 400kV cable north of High Road be required.





This drawing has been prepared for the use of AECOM's client. It may not be used, modified, reproduced or relied upon by third parties, except as agreed by AECOM or as required by law. AECOM accepts no responsibility, and denies any liability whatsoever, to any party that uses or relies on this drawing without AECOM's express written consent. Do not scale this document. All measurements must be obtained from the stated dimensions.

Project Title
Meridian Solar Farm

Map Title
Environmental Statement
Figure 2-3: Watercourse
Crossings Locations
(Sheet 8 of 11)

Scale 1:10,000	Version 0	Drawn LL	Reviewed AK
--------------------------	---------------------	--------------------	-----------------------

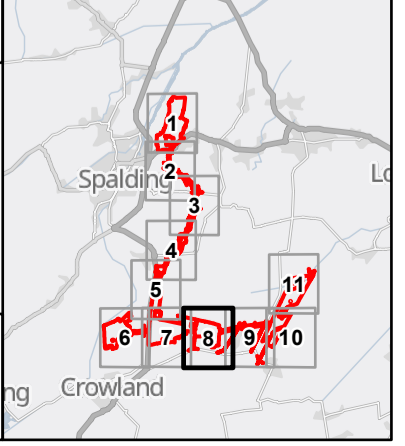
Legend

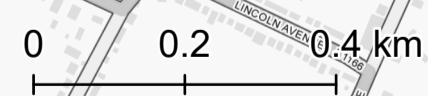
- Order Limits
- Indicative Inter-Array Connection 132kV Overhead Line
- North Levels IDB Drains
- South Holland IDB Drains (indicative)
- Other Drains
- Access Track Crossing**
 - Culvert
 - Open Cut or Trenchless
- Cable Crossings**
 - Open Cut
 - Open Cut or Trenchless

Date: 20/03/2026

Copyright
Contains OS data © Crown Copyright and database right 2026. Contains data from OS Zoomstack, Contains OS data © Crown copyright 2025. Reproduced from Ordnance Survey digital map data © Crown copyright 2025. All rights reserved. Licence number AC0000808122. © Environment Agency copyright and/or database right 2025. All rights reserved.

Note:
All access track crossings marked as culverts have been marked so for a worst-case assessment within the ES. Subject to detailed design, these may also comprise bridges.
All alternative option watercourse crossings are presented to consider a worst case assessment, should underpinning of existing third-party assets or the proposed 400kV cable north of High Road be required.





This drawing has been prepared for the use of AECOM's client. It may not be used, modified, reproduced or relied upon by third parties, except as agreed by AECOM or as required by law. AECOM accepts no responsibility, and denies any liability whatsoever, to any party that uses or relies on this drawing without AECOM's express written consent. Do not scale this document. All measurements must be obtained from the stated dimensions.

Project Title
Meridian Solar Farm

Map Title
Environmental Statement
Figure 2-3: Watercourse
Crossings Locations
(Sheet 9 of 11)

Scale	Version	Drawn	Reviewed
1:10,000	0	LL	AK

Legend

- Order Limits
- Indicative Inter-Array Connection 132kV Overhead Line
- South Holland IDB Drains (indicative)
- Other Drains

Access Track Crossing

- Culvert

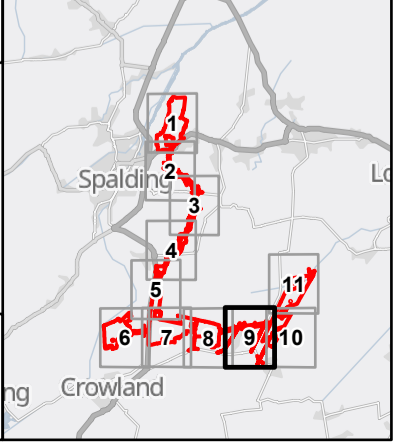
Cable Crossings

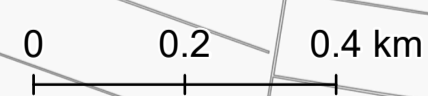
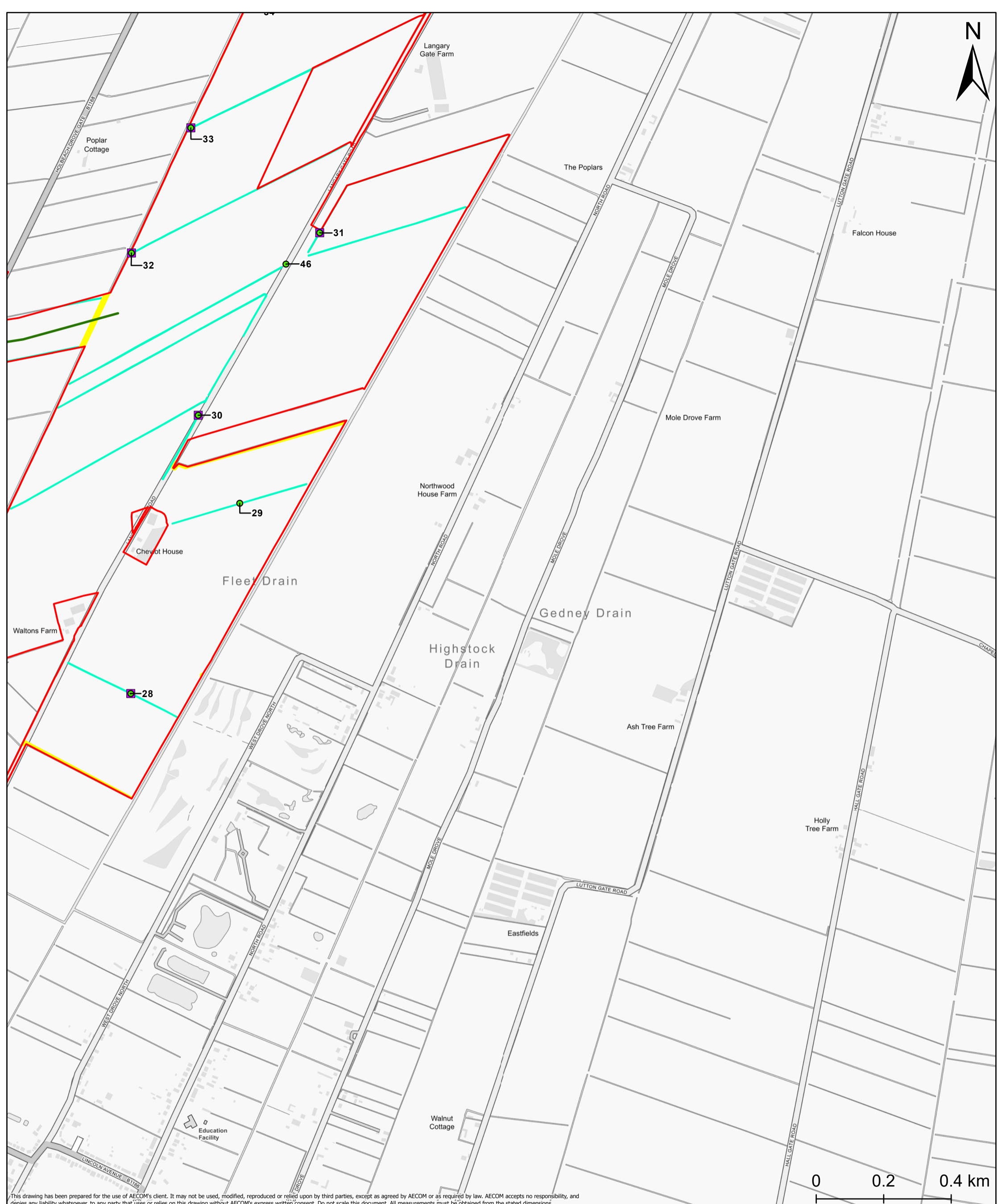
- Open Cut

Date: 20/03/2026

Copyright
Contains OS data © Crown Copyright and database right 2026. Contains data from OS Zoomstack, Contains OS data © Crown copyright 2025. Reproduced from Ordnance Survey digital map data © Crown copyright 2025. All rights reserved. Licence number AC0000808122. © Environment Agency copyright and/or database right 2025. All rights reserved.

Note:
All access track crossings marked as culverts have been marked so for a worst-case assessment within the ES. Subject to detailed design, these may also comprise bridges.
All alternative option watercourse crossings are presented to consider a worst case assessment, should underpinning of existing third-party assets or the proposed 400kV cable north of High Road be required.





This drawing has been prepared for the use of AECOM's client. It may not be used, modified, reproduced or relied upon by third parties, except as agreed by AECOM or as required by law. AECOM accepts no responsibility, and denies any liability whatsoever, to any party that uses or relies on this drawing without AECOM's express written consent. Do not scale this document. All measurements must be obtained from the stated dimensions.

Project Title
Meridian Solar Farm

- Legend**
- Order Limits
 - Indicative Inter-Array Connection 132kV Overhead Line
 - South Holland IDB Drains (indicative)
 - Other Drains
 - Access Track Crossing**
 - Culvert
 - Cable Crossings**
 - Open Cut

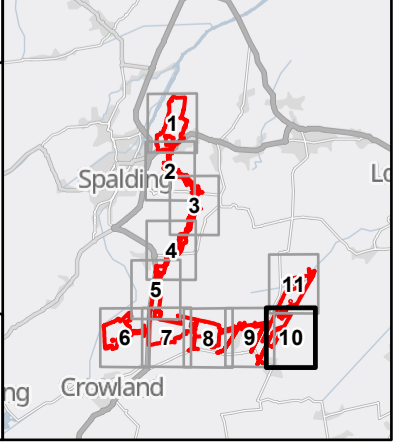
Date: 20/03/2026

Copyright
Contains OS data © Crown Copyright and database right 2026. Contains data from OS Zoomstack, Contains OS data © Crown copyright 2025. Reproduced from Ordnance Survey digital map data © Crown copyright 2025. All rights reserved. Licence number AC0000808122. © Environment Agency copyright and/or database right 2025. All rights reserved.

Note:
All access track crossings marked as culverts have been marked so for a worst-case assessment within the ES. Subject to detailed design, these may also comprise bridges.
All alternative option watercourse crossings are presented to consider a worst case assessment, should underpinning of existing third-party assets or the proposed 400kV cable north of High Road be required.

Map Title
Environmental Statement
Figure 2-3: Watercourse
Crossings Locations
(Sheet 10 of 11)

Scale	Version	Drawn	Reviewed
1:10,000	0	LL	AK





This drawing has been prepared for the use of AECOM's client. It may not be used, modified, reproduced or relied upon by third parties, except as agreed by AECOM or as required by law. AECOM accepts no responsibility, and denies any liability whatsoever, to any party that uses or relies on this drawing without AECOM's express written consent. Do not scale this document. All measurements must be obtained from the stated dimensions.

Project Title Meridian Solar Farm			
Map Title Environmental Statement Figure 2-3: Watercourse Crossings Locations (Sheet 11 of 11)			
Scale 1:10,000	Version 0	Drawn LL	Reviewed AK

Legend	
	Order Limits
	South Holland IDB Drains (indicative)
	Other Drains
Access Track Crossing	
	Bridge (existing)
	Culvert
Cable Crossings	
	Open Cut
	Trenchless

Date: 20/03/2026

Copyright
Contains OS data © Crown Copyright and database right 2026. Contains data from OS Zoomstack, Contains OS data © Crown copyright 2025. Reproduced from Ordnance Survey digital map data © Crown copyright 2025. All rights reserved. Licence number AC0000808122. © Environment Agency copyright and/or database right 2025. All rights reserved.

Note:
All access track crossings marked as culverts have been marked so for a worst-case assessment within the ES. Subject to detailed design, these may also comprise bridges.
All alternative option watercourse crossings are presented to consider a worst case assessment, should undergrounding of existing third-party assets or the proposed 400kV cable north of High Road be required.

